

Situacija urb. parcele br.230 izmjene i dopuna DUP-α"Ulcinj-grad" za lokalitet Pristan

R=1:250

Urbanistička parcela br.230=193.00m²

Dio katastarske parcela br.3059=181.00m² list nepokretnosti br.3853
svojina Tafili Mehmet i Mufit

Dio katastarske parcela br.3060=2.00m² list nepokretnosti br.2719
svojina Milla Nadil i Bahri

Dio katastarske parcela br.3058=10.00m² list nepokretnosti br.2393
svojina Lunji Ali

S+P+2+Pk spratnost objekta



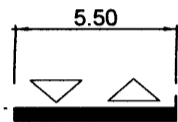
granica urbanističke parcele

230

broj urbanističke parcele

razrada urbanisticko-arhitektonskog rjesenja
putem javnog konkursa

presjek 5 - 5

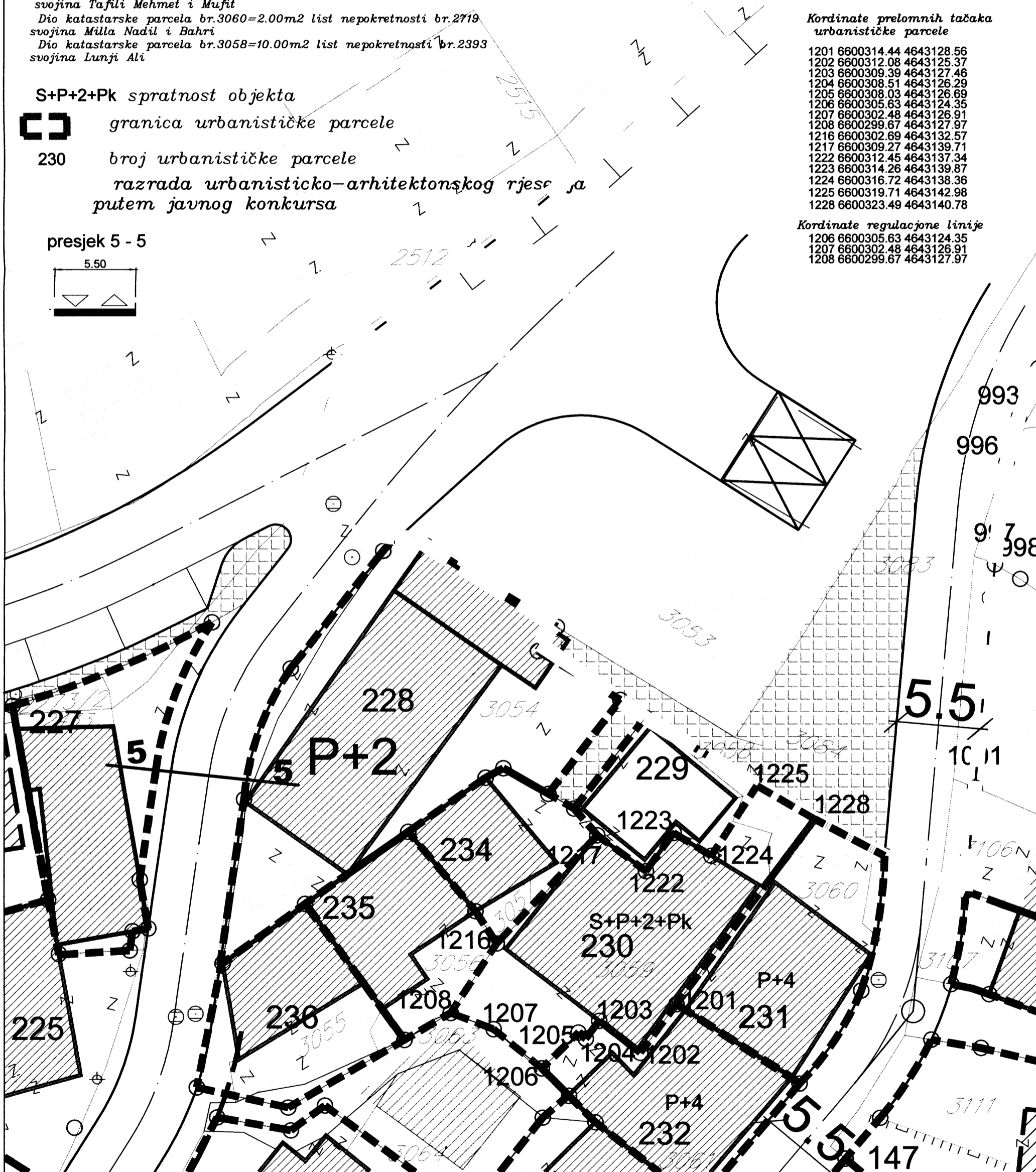


Kordinate prelomnih tačaka
urbanističke parcele

| | | |
|------|------------|------------|
| 1201 | 6600314.44 | 4643128.56 |
| 1202 | 6600312.08 | 4643125.37 |
| 1203 | 6600309.39 | 4643127.46 |
| 1204 | 6600308.51 | 4643126.29 |
| 1205 | 6600308.03 | 4643126.69 |
| 1206 | 6600305.63 | 4643124.35 |
| 1207 | 6600302.48 | 4643126.91 |
| 1208 | 6600299.67 | 4643127.97 |
| 1216 | 6600302.69 | 4643132.57 |
| 1217 | 6600309.27 | 4643139.71 |
| 1222 | 6600312.45 | 4643137.34 |
| 1223 | 6600314.26 | 4643139.87 |
| 1224 | 6600316.72 | 4643138.36 |
| 1225 | 6600319.71 | 4643142.98 |
| 1228 | 6600323.49 | 4643140.78 |


Kordinate regulacione linije

| | | |
|------|------------|------------|
| 1206 | 6600305.63 | 4643124.35 |
| 1207 | 6600302.48 | 4643126.91 |
| 1208 | 6600299.67 | 4643127.97 |



Pjeter Dobreci geom.

Ulcinj/2014



V.d. Sekretar-a
Mustafa Gorana dipl.ing.maš