

SITUACIJA URBANISTIČKE PARCELE BR.209 DUP"ULCINJ-GRAD" IZMJENA I DOPUNA LOKALITET PRISTAN

R=1:250

URB.PARC.BR.209=217M2

-DIO KAT.PARC.BR.2451=3M2 L.N. 4224 Šofranac Krcun Vasilije 1/1

-DIO KAT.PARC.BR.2453=88M2 L.N.1699 Kojić Mićo Nikola 1/1

-DIO KAT.PARC.BR.2452=126M2 L.N.1023 Drakić Špiro Dragica 1/1

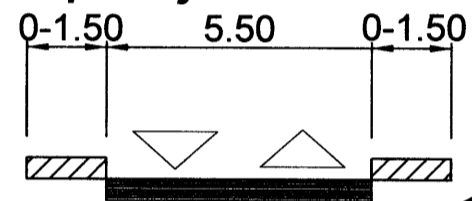
KOORDINATE TACAKA GRADJEVINSKIH LINIJA - ZONE ZA IZGRADNJU		
484	6600164.89	4643077.19
485	6600166.02	4643086.08
486	6600157.22	4643087.98
487	6600157.32	4643082.80
488	6600141.19	4643083.56
489	6600141.12	4643081.70
490	6600154.89	4643078.14

KOORDINATE TACAKA GRANICE URBANISTIČKE PARCELA		
1364	6600165.76	4643076.11
1365	6600167.13	4643086.86
1366	6600158.87	4643088.60
1367	6600156.20	4643089.27
1368	6600156.30	4643083.86
1369	6600156.37	4643076.99
1370	6600154.81	4643077.14
1371	6600154.75	4643083.94
1372	6600143.94	4643084.41
1373	6600138.16	4643084.50
1374	6600138.21	4643082.09
1375	6600146.36	4643078.64

Legenda:

-  postojeći objekat
-  novi objekat
-  gradjevinska linija - linija zone za izgradnju
-  granica urbanističke parcele
-  granica katastrske parcele


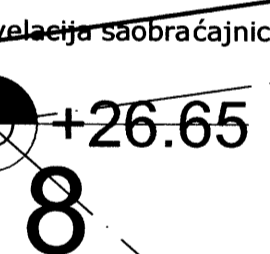
presjek 3 - 3




209 broj urbanističke parcele

PRODUCED BY AN AUTODESK EDUCATIONAL PRODUCT

PRODUCED BY AN AUTODESK EDUCATIONAL PRODUCT



obradio geometar,
Sulejman Ujkashi



Ulcinj/2014

V.D.SEKRETAR,-a
Mustafa Gorana dipl.ing.maš.

197