


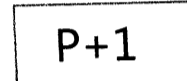
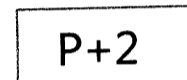


SITUACIJA URBANISTIČKE PARCELE BR.202 DUP"ULCINJ-GRAD" IZMJENA I DOPUNA LOKALITET PRISTAN

R=1:250

URB.PARC.BR.202=84M2

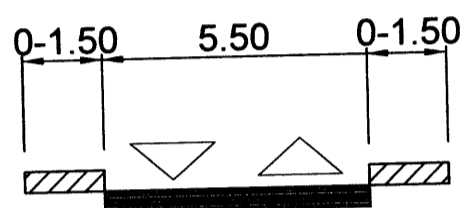
- KAT.PARC.BR.2456/2=25M2 L.N.4812 Drakić Dragica 1/1
- KAT.PARC.BR.2454=28M2 L.N.4109 Drakić Dragica 3/4
Drakić Nikola 1/4
- DIO KAT.PARC.BR.2452=30M2 L.N.1072 Drakić Špiro Dragica 1/1
- DIO KAT.PARC.BR.2453=1M2 L.N.1699 Kojčić Mićo Nikola 1/1

Legenda

-  postojeći objekat
-  spratnost objekta
-  planirana spratnost
-  granica urbanističke parcele
-  granica katastrske parcele

KOORDINATE TACAKA GRANICE URBANISTIČKE PARCELA		
1367	6600156.20	4643089.27
1368	6600156.30	4643083.86
1371	6600154.75	4643083.94
1372	6600143.94	4643084.41
1373	6600138.16	4643084.50
1380	6600141.35	4643088.79
1381	6600137.80	4643089.26
1382	6600150.33	4643088.82

presjek 3 - 3



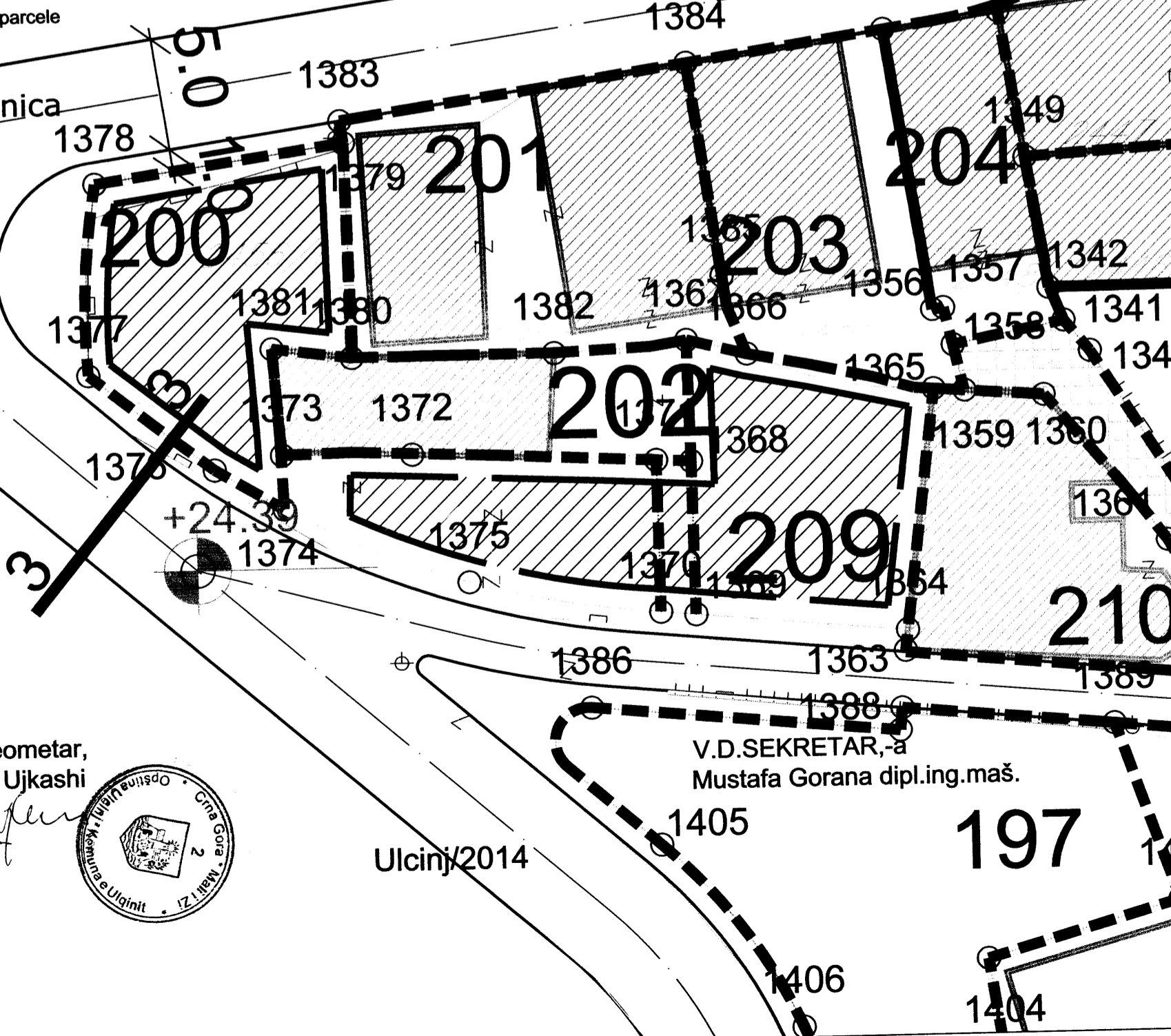
PRODUCED BY AN AUTODESK EDUCATIONAL PRODUCT

202 broj urbanističke parcele


nivelacija saobraćajnica

+26.65

8



obradio geometar,
Sulejman Ujkashi



Ulcinj/2014

V.D.SEKRETAR,-a
Mustafa Gorana dipl.ing.maš.

1405

197

1406

1404