

# Situacija urb. parcele br.200 izmjene i dopuna DUP-a "Ulcinj-grad" za lokalitet Pristan

R=1:250

Urbanistička parcela br.200=133.00m<sup>2</sup>  
 Katastarske parcela br.2456/1=110.00m<sup>2</sup> list nepokretnosti br.4110  
 svojina Drakić Dragica i Nikola  
 Dio katastarske parcela br.2453=13.00m<sup>2</sup> list nepokretnosti br.1699  
 svojina Kojičić Nikola  
 Dio katastarske parcela br.2273/1=10.00m<sup>2</sup> list nepokretnosti br.604  
 svojina svojina Crne Gore raspolaganje Opština Ulcinj

Kordinate prelomnih tačaka  
urbanističke parcele

1373 6600138.16 4643084.50  
 1374 6600138.21 4643082.09  
 1376 6600135.16 4643083.90  
 1377 6600129.63 4643088.23  
 1378 6600130.08 4643096.78  
 1379 6600141.17 4643098.41  
 1380 6600141.35 4643088.79  
 1381 6600137.80 4643089.26

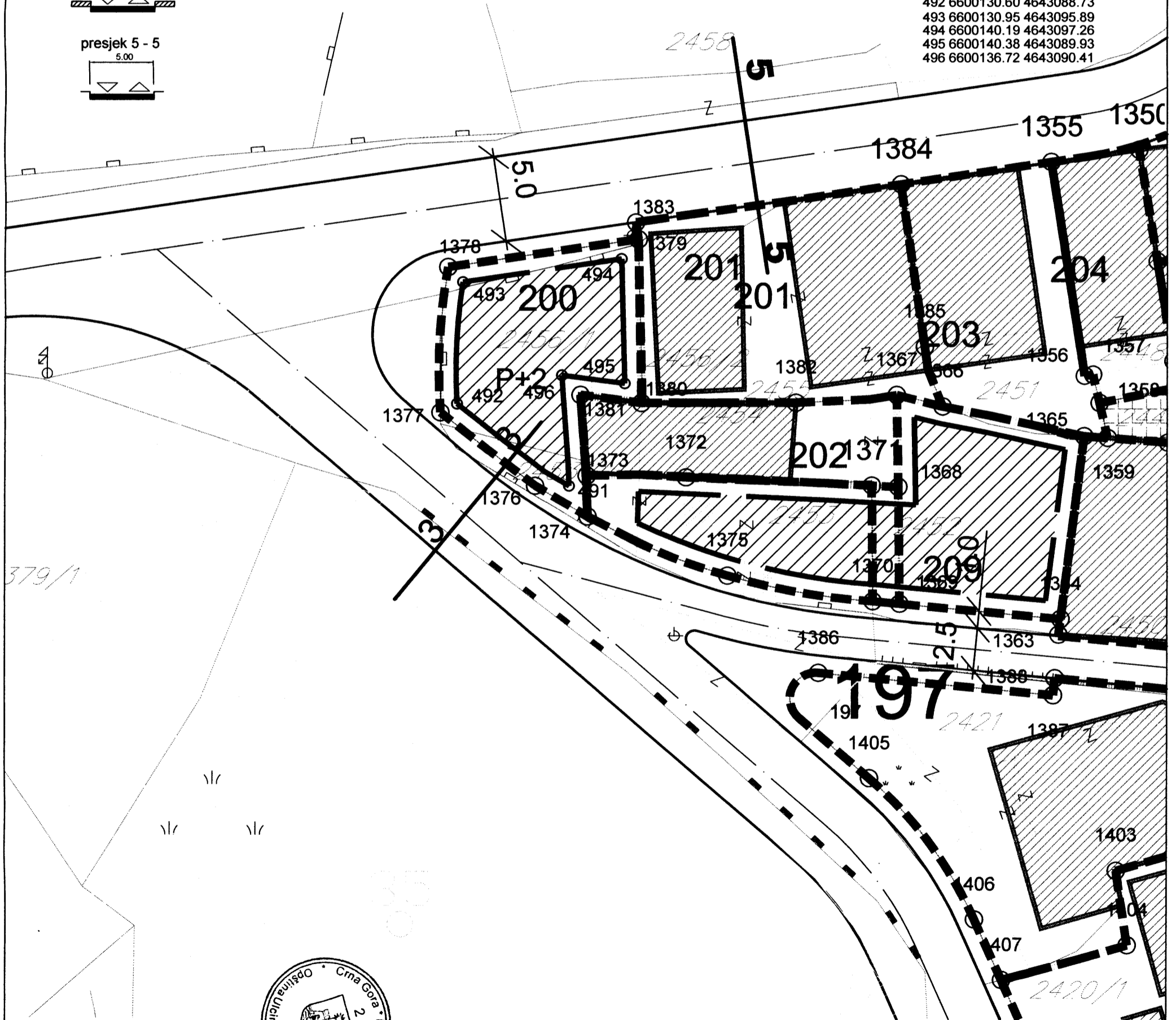
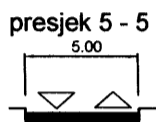
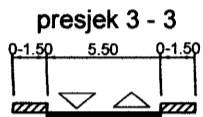
Kordinate regulacione linije

1374 6600138.21 4643082.09  
 1376 6600135.16 4643083.90  
 1377 6600129.63 4643088.23  
 1378 6600130.08 4643096.78  
 1379 6600141.17 4643098.41

Kordinate tačke gradjevinske linije

491 6600137.14 4643083.89  
 492 6600130.60 4643088.73  
 493 6600130.95 4643095.89  
 494 6600140.19 4643097.26  
 495 6600140.38 4643099.93  
 496 6600136.72 4643090.41

- P+2 spratnost objekta
- granica urbanističke parcele
- 200 broj urbanističke parcele
- ▬▬▬ Gradjevinska linija planiranog objekta



Pjeter Dobreci geom.



Ulcinj/2014

V.d. Sekretar-a  
Mustafa Gorana dipl.ing.maš.