

Situacija urb. parc br.99 sa Dup-a Ulcinj-grad za lokalitet Meterizi 3

R=1:250

Urbanistička .parcela.br.99=1244.36 m²
Kat.parc.br.2167=750.00 m² sa lista nepokretnosti
br.4347 K.o Ulcinj svojina Čarmak Damir
Dio kat.parc.br.2166=492.36.00 m² sa lista nepokretnosti
br.4347 K.o Ulcinj svojina Čarmak Damir
Dio kat.parc.br.3814=2.00 m² sa lista nepokretnosti
br.604 K.o Ulcinj svojina Crne Gore raspolaganje Opština Ulcinj

Koordinate urb. parcele br.99

533	6599851.22	4643375.30
534	6599852.99	4643383.69
535	6599855.67	4643386.91
536	6599872.40	4643373.35
537	6599873.54	4643382.85
538	6599878.16	4643382.51
539	6599878.24	4643376.41
540	6599880.29	4643370.84
541	6599883.82	4643366.85
545	6599866.30	4643340.91
546	6599864.99	4643340.17
547	6599872.63	4643327.76
548	6599874.03	4643327.33
549	6599880.16	4643329.93
550	6599883.44	4643332.73
551	6599882.56	4643336.13
552	6599885.81	4643337.54
553	6599883.68	4643341.82
554	6599884.11	4643346.00
555	6599886.87	4643353.52
556	6599888.14	4643362.33

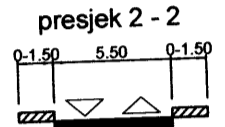
Koordinate tačka regulacione linije

533	6599851.22	4643375.30
545	6599866.30	4643340.91
546	6599864.99	4643340.17
547	6599872.63	4643327.76
548	6599874.03	4643327.33

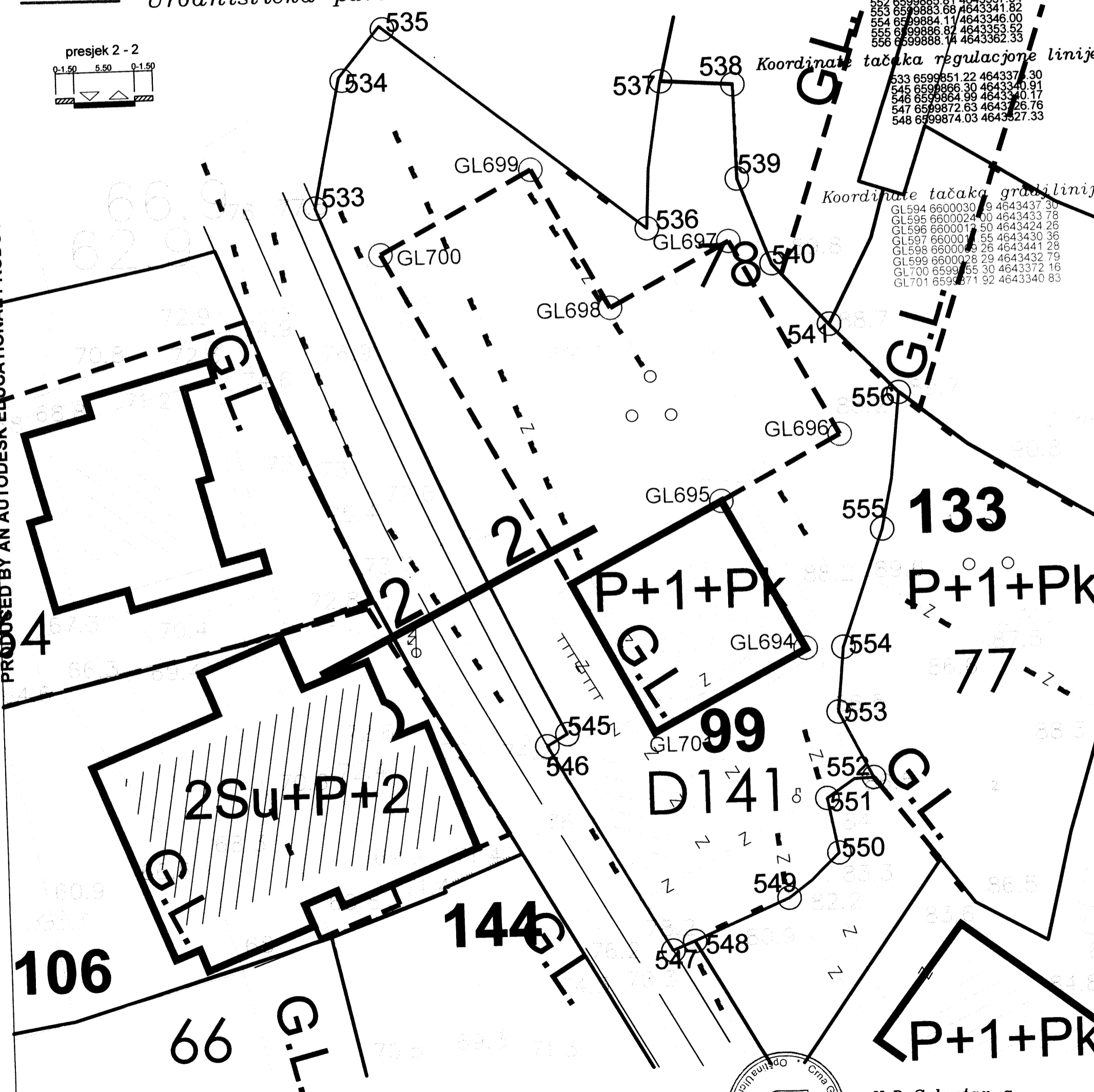
Koordinate tačka gradilini

GL594	6600030.09	4643437.30
GL595	6600024.00	4643433.78
GL596	6600012.50	4643424.26
GL597	6600015.55	4643430.36
GL598	6600009.26	4643441.28
GL599	6600028.29	4643432.79
GL700	6599955.30	4643372.16
GL701	6599871.92	4643340.83

Urbanistička parcela

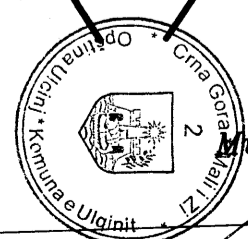


PRODUCED BY AN AUTODESK EDUCATIONAL PRODUCT



Obradio:
Pjeter Dobreci geom

Ulcinj/2014



V.D Sekretar-a
Mustafa Govana dip.ing.maš