

# Detaljni Urbanistički Plan "Ulcinjско Polje"

## Situacija urbanističke parcele br.8-9 zona "B" podzona "4"

R=1:500

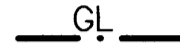




**URBANISTIČKA PARCELA BR.8=640M<sup>2</sup>**

-dio katastarske parcele br.30/56=640m<sup>2</sup>  
L.N.337 Mitrović Jelena 1/4, Mitrović Božo 2/4 i Mitrović Miloš 1/4

**URBANISTIČKA PARCELA BR.9=656M<sup>2</sup>**

-dio katastarske parcele br.30/56=656m<sup>2</sup>  
L.N.337 Mitrović Jelena 1/4, Mitrović Božo 2/4 i Mitrović Miloš 1/4

**LEGENDA:**

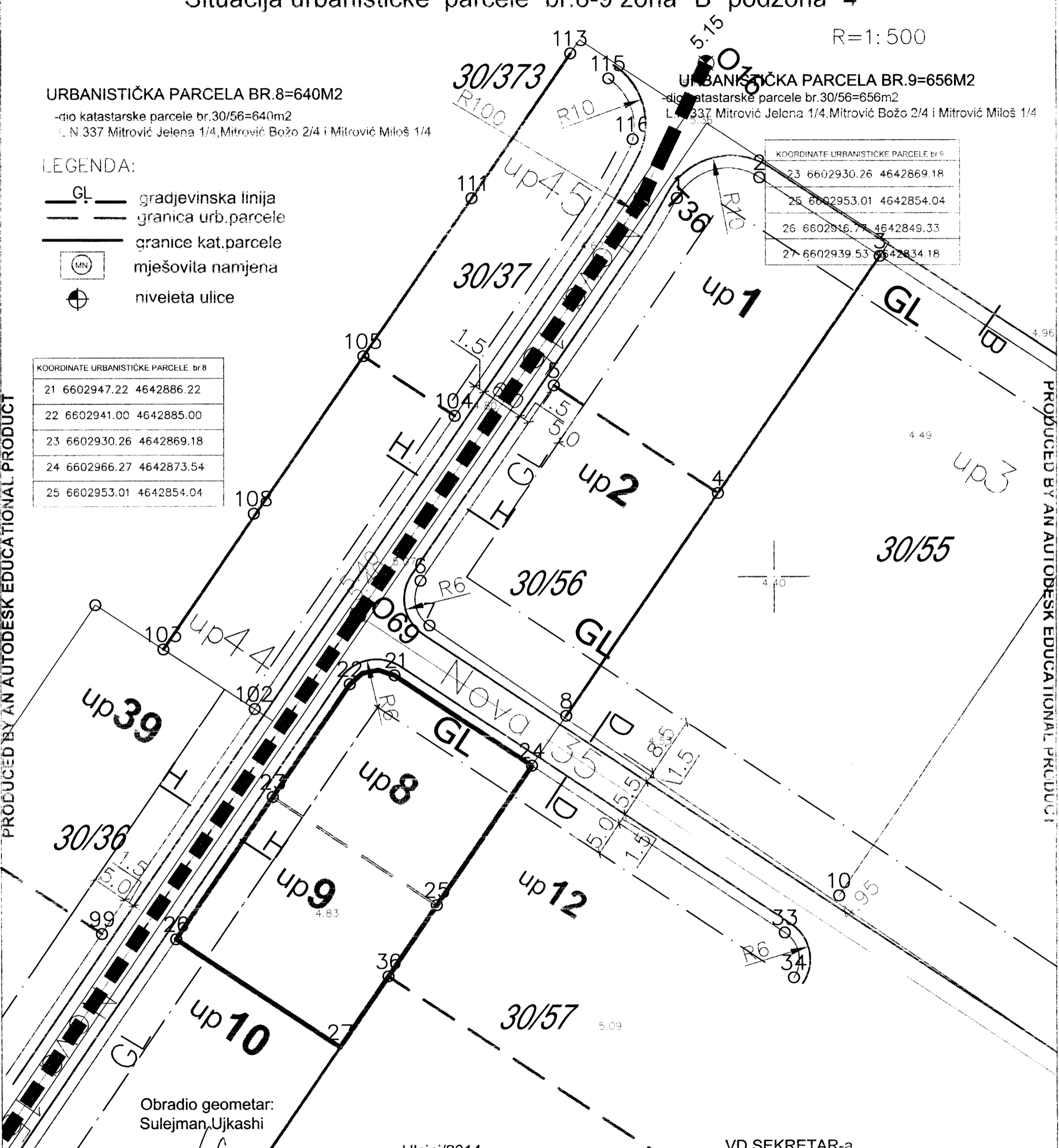
-  gradjevinska linija
-  granica urb.parcele
-  granice kat.parcele
-  mješovita namjena
-  niveleta ulice

KOORDINATE URBANISTIČKE PARCELE br.9	
23	6602930.26 4642869.18
25	6602953.01 4642854.04
26	6602916.77 4642849.33
27	6602939.53 4642834.18

KOORDINATE URBANISTIČKE PARCELE br.8	
21	6602947.22 4642886.22
22	6602941.00 4642885.00
23	6602930.26 4642869.18
24	6602966.27 4642873.54
25	6602953.01 4642854.04

PRODUCED BY AN AUTODESK EDUCATIONAL PRODUCT

PRODUCED BY AN AUTODESK EDUCATIONAL PRODUCT



Obradio geometar:  
Sulejman Ujkashi

Ulcinj/2014

VD SEKRETAR-a  
Mustafa Gorana dipl.ing.maš.

