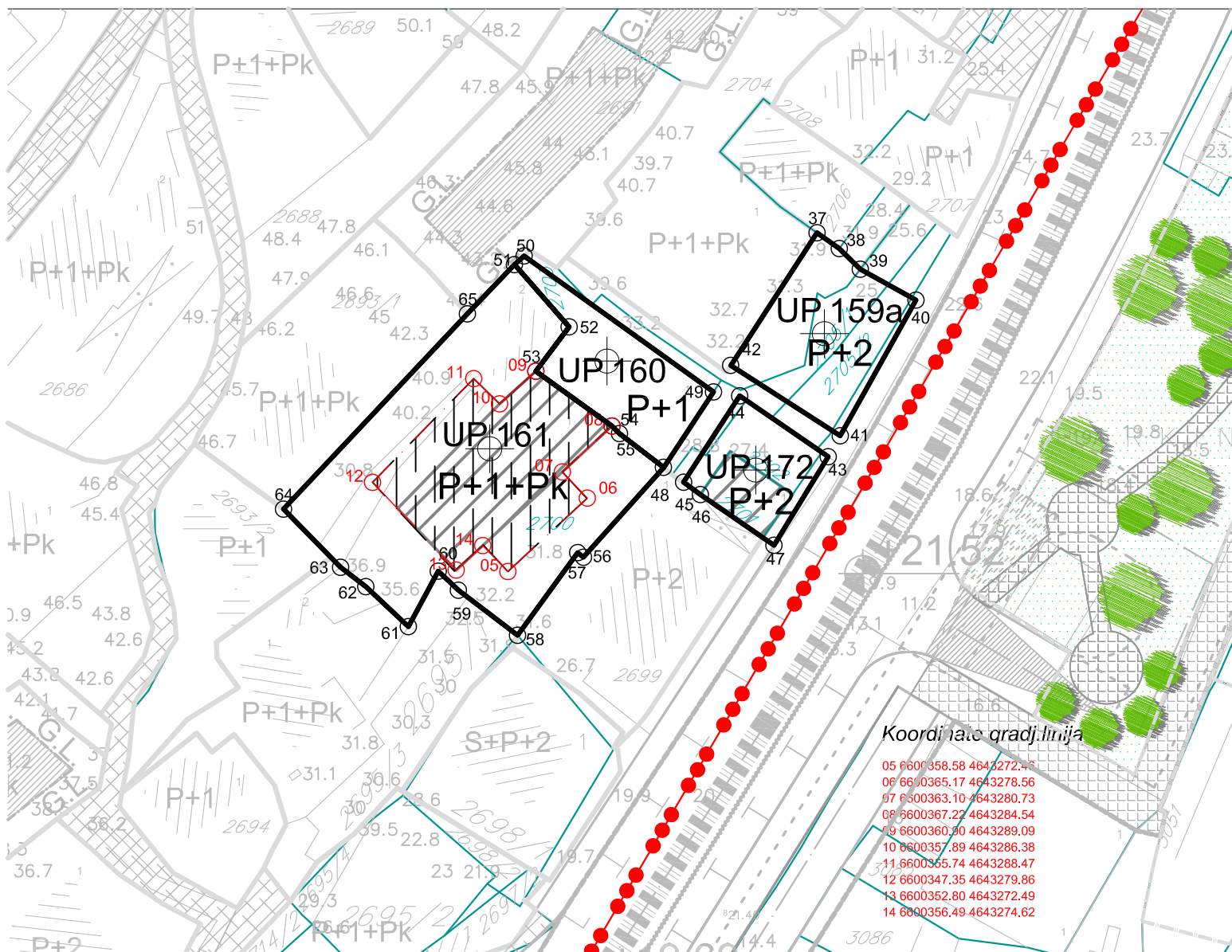


Izmjene i dopune za određene urbanističke i katastarske parcele u zahvatu liD DUP-a "Ulcinj-Grad" za lokalitet "Meterize 1" u Ulcinju

Planirano stanje
PARCELACIJA, REGULACIJA, NIVELACIJA
UP 159a, 160, 161, 172







R=1:500 **5.2**



Koordinate gradj.linija

05 6600358.58 4643272.45
06 6600365.17 4643278.56
07 6600363.10 4643280.73
08 6600367.22 4643284.54
09 6600360.90 4643289.09
10 6600357.89 4643286.38
11 6600355.74 4643288.47
12 6600347.35 4643279.86
13 6600352.80 4643272.49
14 6600356.49 4643274.62

-  granica Plana
-  granica urbanističke parcele
-  oznaka urbanističke parcele
-  postojeći objekat
-  planirani objekat
-  planirana spratnost objekta

-  01  02 građ. linija G.L. 1
-  01  02 građ. linija G.L. 2
-  01  02 Reg. linija R.L.

Koordinate urbanističkih parcela

37 6600384.23 4643300.58	51 6600359.13 4643297.94
38 6600386.05 4643299.29	52 6600363.66 4643292.77
39 6600387.79 4643297.57	53 6600360.90 4643289.09
40 6600392.44 4643294.99	54 6600367.21 4643284.55
41 6600386.16 4643283.73	55 6600367.85 4643283.90
42 6600377.08 4643289.57	56 6600364.85 4643273.65
43 6600385.13 4643282.01	57 6600364.37 4643274.03
44 6600377.81 4643287.04	58 6600359.38 4643267.17
45 6600373.16 4643279.87	59 6600354.47 4643270.91
46 6600374.55 4643278.85	60 6600352.77 4643272.50
47 6600380.65 4643274.64	61 6600350.32 4643267.89
48 6600371.46 4643281.13	62 6600346.80 4643271.20
49 6600375.64 4643287.37	63 6600344.67 4643272.83
50 6600359.93 4643298.66	64 6600339.96 4643277.64
	65 6600355.22 4643293.85

Obradivač:
INKOPLAN d.o.o.- Podgorica
Maj 2015. godine

Investitor
OPŠTINA ULCINJ