




# SITUACIJA PLANIRANOG PARKING PROSTOR PO IZMJENA I DOPUNA DUP " ULCINJ GRAD " ZA LOKALITET " PINJEŠ 2"

R=1:250

-DIO KATASTARSKE PARCELE BR.3618/1=208.00M2 L.N. 604 Opstna Ulcinj -raspolaganje  
-Svojina Crne Gore 1/1

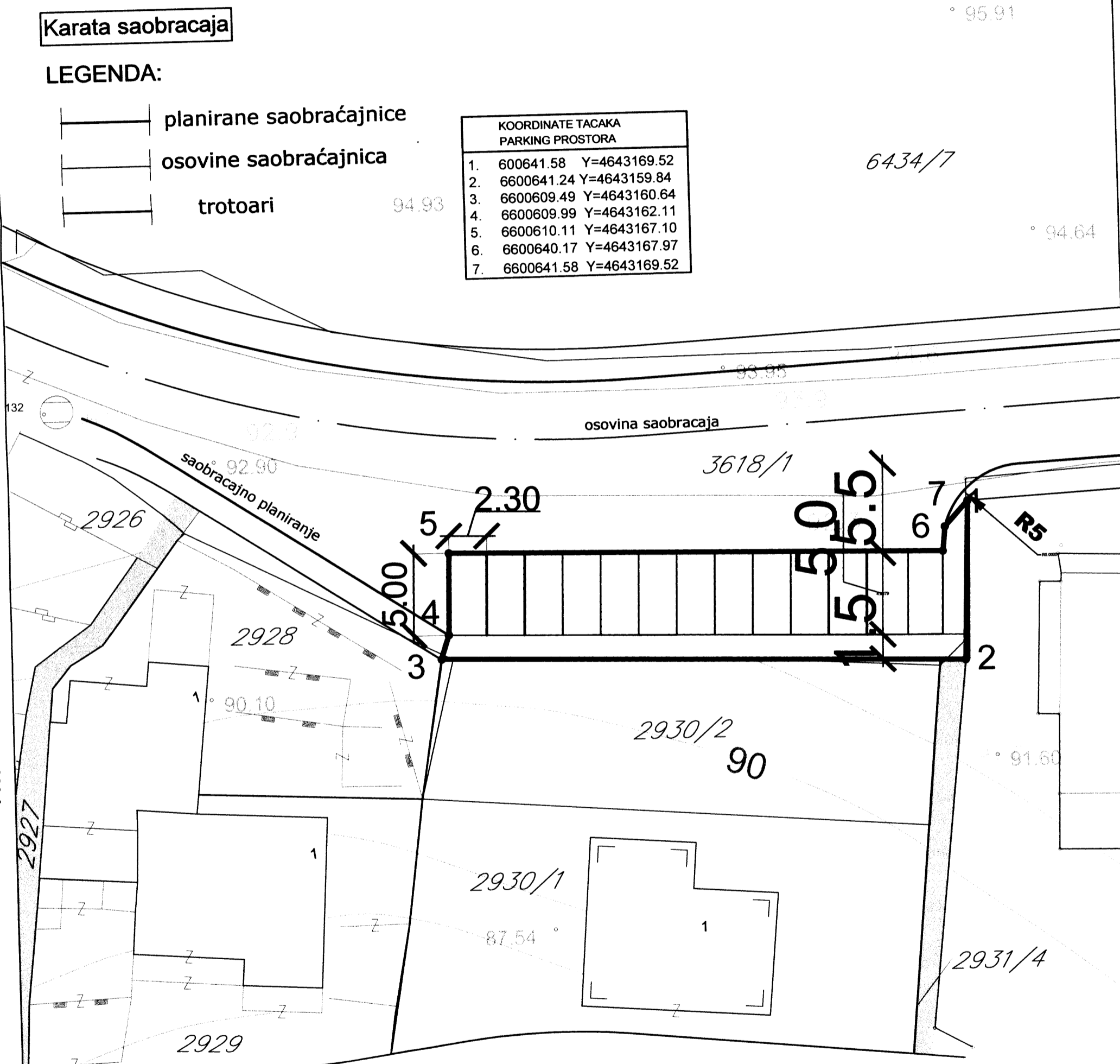
## Karata saobraćaja

### LEGENDA:

-  planirane saobraćajnice
-  osovine saobraćajnica
-  trotoari

KOORDINATE TACAKA PARKING PROSTORA		
1.	600641.58	Y=4643169.52
2.	6600641.24	Y=4643159.84
3.	6600609.49	Y=4643160.64
4.	6600609.99	Y=4643162.11
5.	6600610.11	Y=4643167.10
6.	6600640.17	Y=4643167.97
7.	6600641.58	Y=4643169.52

PRODUCED BY AN AUTODESK EDUCATIONAL PRODUCT



Obradio geometar,  
Sulejman Ujkashi

ULCINJ/2015

V.D.SEKRETAR,  
Mustafa Gorana dipl.ing.maš.

