

Detaljni Urbanistički Plan "Ulcinjско Polje"

Situacija urbanističke parcele br.19 zona "B" podzona "4"

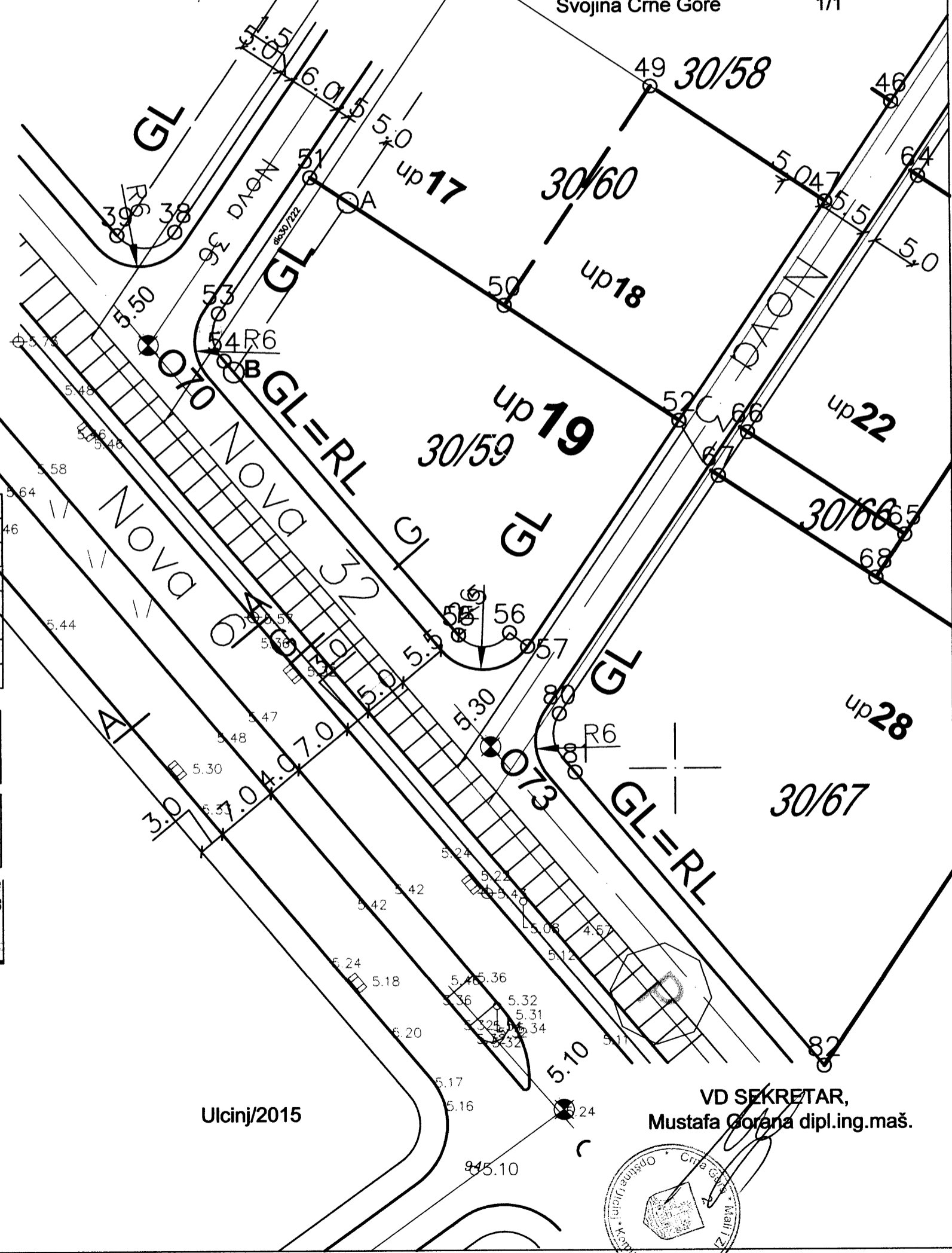
R=1:500
kote su prikazane apsolutne

URBANISTIČKA PARCELA BR. 19=1353m²

-DIO KATASTARSKE PARCELE BR.30/59=1321.00m²,L.N.727 Husić Sead 1/1
-DIO KATASTARSKE PARCELE BR.30/222=32.00m²,L.N. 3 Opština Ulcinj raspolaganje 1/1
Svojina Crne Gore 1/1

LEGENDA:

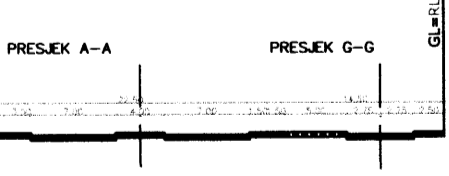
- GL — gradjevinska linija
- RL — regulaciona linija
- granica urb.parcele
- granica kat.parcele
- 4 — oznaka zone
- 4 — oznaka podzone
- ☉ — centralne djelatnosti
- 3345 06 09227 — broj kat.parcele
- 5.50 — niveleta ulice



KOORDINATE URBANISTIČKE PARCELE	
51	6602960.31 4642765.61
52	6603000.64 4642738.47
53	6602950.17 4642750.68
54	6602950.92 4642745.14
55	6602976.35 4642714.72
56	6602981.90 4642715.06
57	6602983.84 4642713.58

KOORDINATE GRAĐEVINSKE I REGULACIONE LINIJE	
54	6602950.92 4642745.14
55	6602976.35 4642714.72

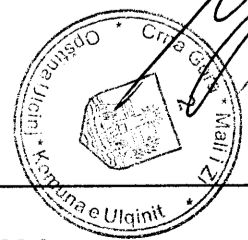
KOORDINATE GRAĐEVINSKE LINIJE	
A	6602964.46 4642762.82
B	6602951.76 4642744.13



Obradio geometar:
Sulejman Ujkashi

Ulcinj/2015

VD SEKRETAR,
Mustafa Gorana dipl.ing.maš.



PRODUCED BY AN AUTODESK EDUCATIONAL PRODUCT

PRODUCED BY AN AUTODESK EDUCATIONAL PRODUCT