

# Situacija urb. parc br.166 izmjene i dopune Dup-a "Totoši"

R=1:280

Urb. parc br.166=462.00m<sup>2</sup> zona C  
Dio kat. parc br.5688=361.00 m<sup>2</sup> sa list nepokretnosti br.171 Ko Ulcinj  
svojina Džarić Nada rodj.Jančić  
Dio kat. parc br.5687=101.00 m<sup>2</sup> sa list nepokretnosti br.171 Ko Ulcinj  
svojina Džarić Nada rodj.Jančić

Površina objekta u osnovi 144.00 m<sup>2</sup>

Urbanistička parcela

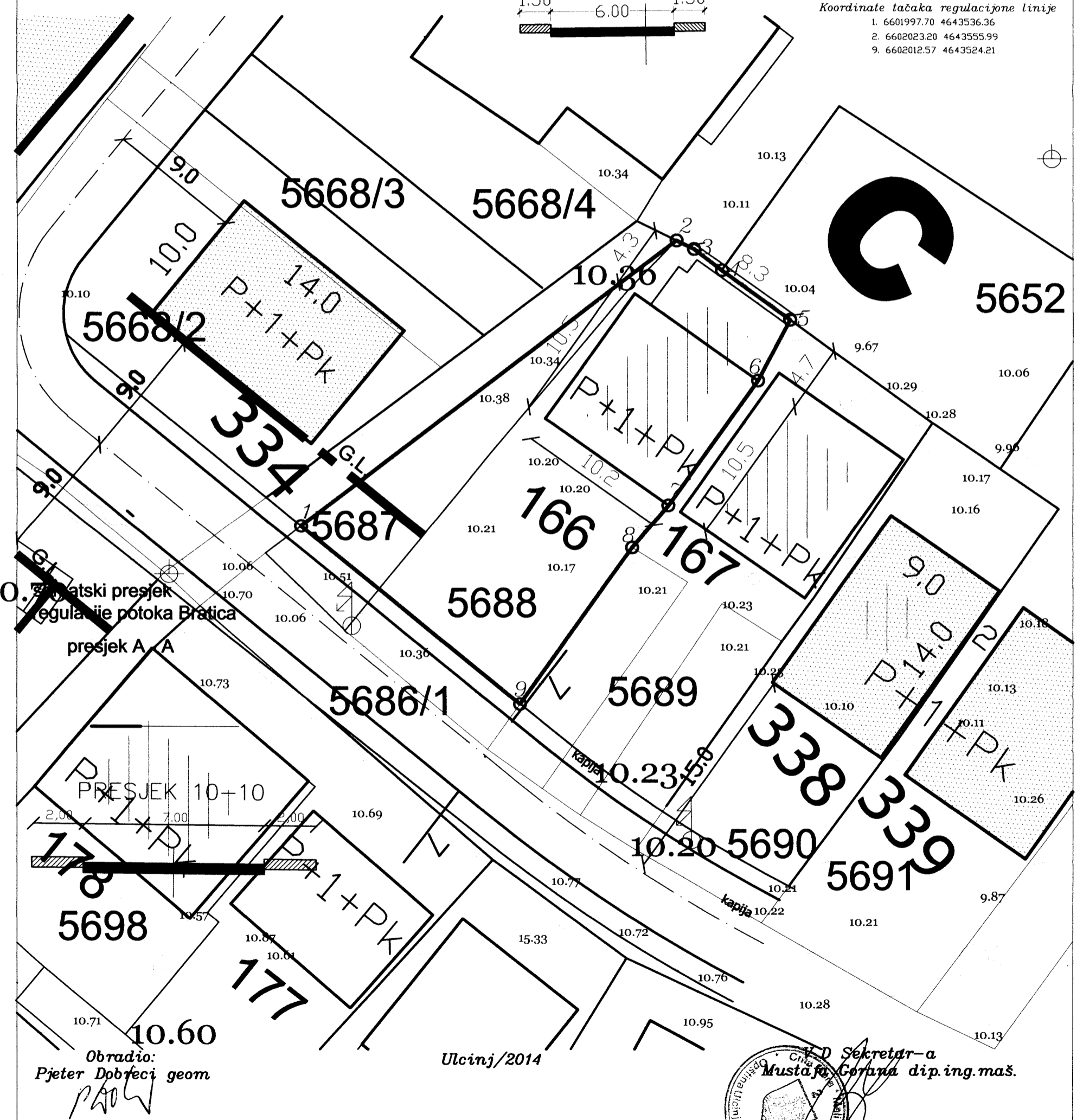

Koordinate tačaka urbanističke parcele

1. 6601997.70 4643536.36
2. 6602023.20 4643555.99
3. 6602024.38 4643555.40
4. 6602026.27 4643553.95
5. 6602030.89 4643550.57
6. 6602028.71 4643546.41
7. 6602022.63 4643537.85
8. 6602020.18 4643534.94
9. 6602012.57 4643524.21

Koordinate tačaka regulacione linije


1. 6601997.70 4643536.36
2. 6602023.20 4643555.99
9. 6602012.57 4643524.21

PRESJEK 7-7



0.30 m<sup>2</sup> presjek  
regulacije potoka Bratica  
presjek A-A

PRESJEK 10-10



Obradio:  
Pjeter Dobrjeci geom.  
*Pjeter Dobrjeci*

Ulcinj/2014

U.D. Sekretar-a  
Mustafa Gorina dip.ing.maš.  
Opština Ulcinj  
Komuna e Ulqinit

PRODUCED BY AN AUTODESK EDUCATIONAL PRODUCT

PRODUCED BY AN AUTODESK EDUCATIONAL PRODUCT