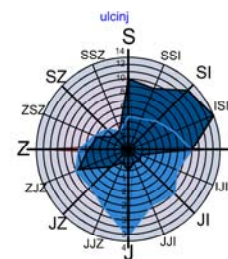


# Izmjene i dopune za određene urbanističke i katastarske parcele DUP-a "Ulcinj-Grad" za lokalitet "Pinješ 1"



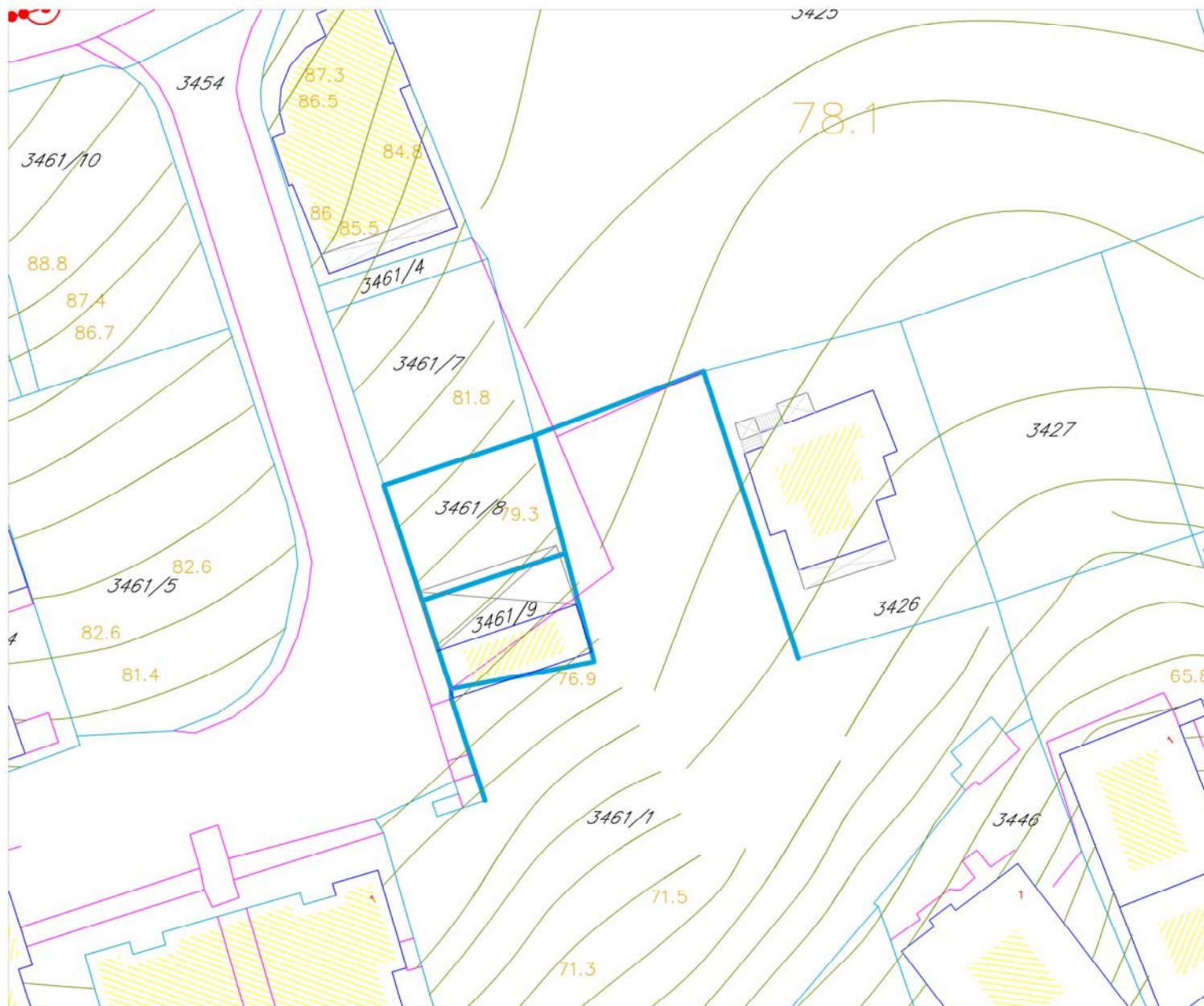
Postojeće stanje

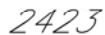
GEODETSKA PODLOGA

KAT. PARC. 3461/8 , 3461/9,3461/1

R=1:500

1.2



-  granica Plana
-  granica kat.parcele
-  oznaka kat. parcele



objekti

Obradivač:  
**INKOPLAN** d.o.o.- Podgorica  
maj 2015. godine

Investitor  
OPŠTINA ULCINJ