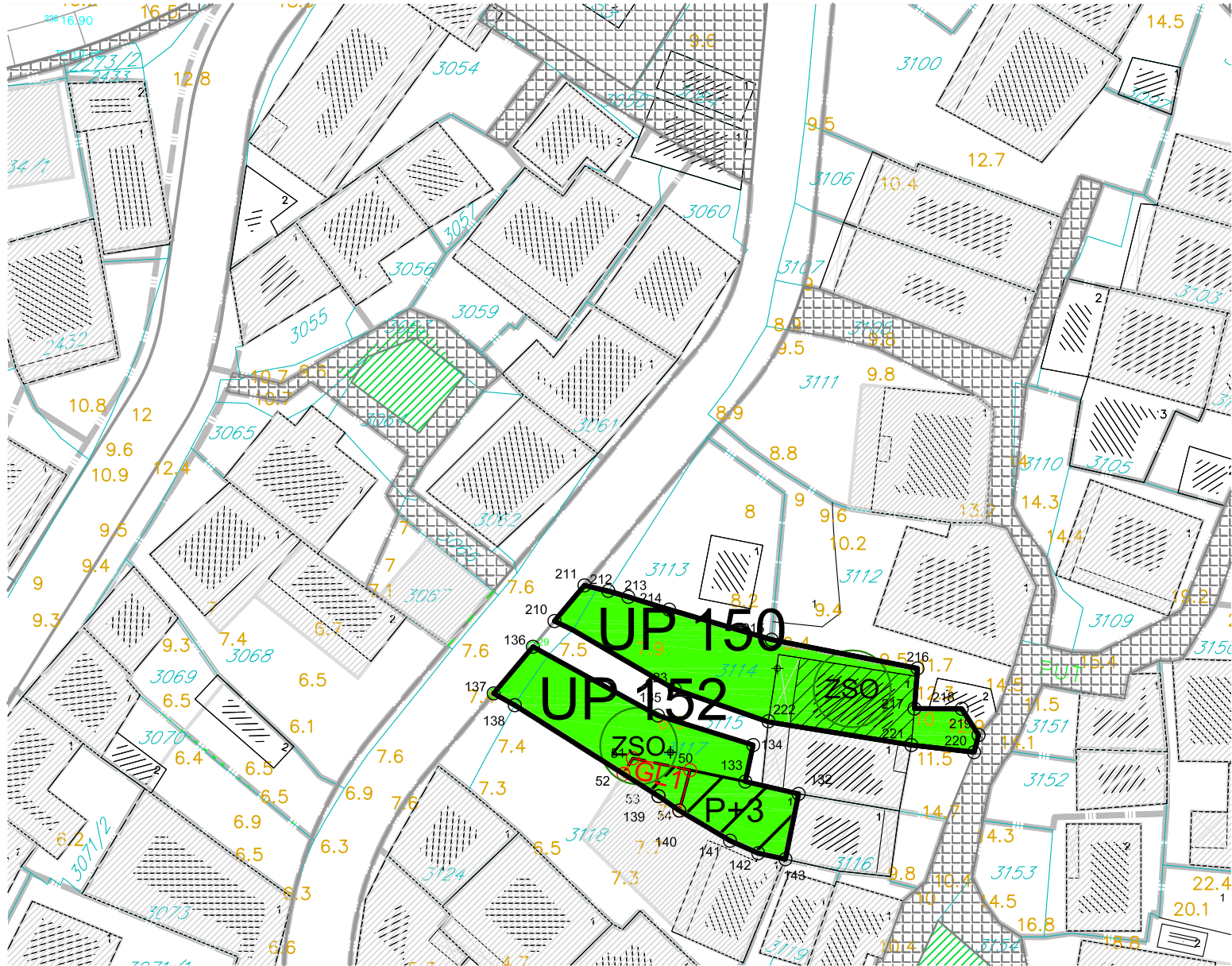





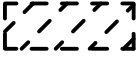






Izmjene i dopune za određene urbanističke i katastarske parcele DUP-a "Ulcinj-Grad" za lokalitet "Pristan"

Plan
PEJZAZNE ARHITEKTURE
UP 152

R=1:500

10.9



- | | | | | | |
|------------------------------------------------------------------------------------|---------------------|-------------------------------------------------------------------------------------|------------------------------------------------------------------------|---------------------------------------------------------------------------------------|---------------------|
|  | granica UP |  | postojeci objekat |  | tacka koordinate UP |
| UP 181 | oznaka urb. parcele |  | planirani objekat |  | tacka koordinate GL |
|  | gradjevinska linija | S+P+1+Pk | spratnost objekta |  | tacka koordinate RL |
|  | regulaciona linija |  | Povrsine ogranicene namjene - zelenilo stambenih objekata i blokova | | |
|  | linija vizura | | | | |

Obradivač:
INKOPLAN d.o.o.- Podgorica
Maj 2015. godine

Investitor
OPŠTINA ULCINJ