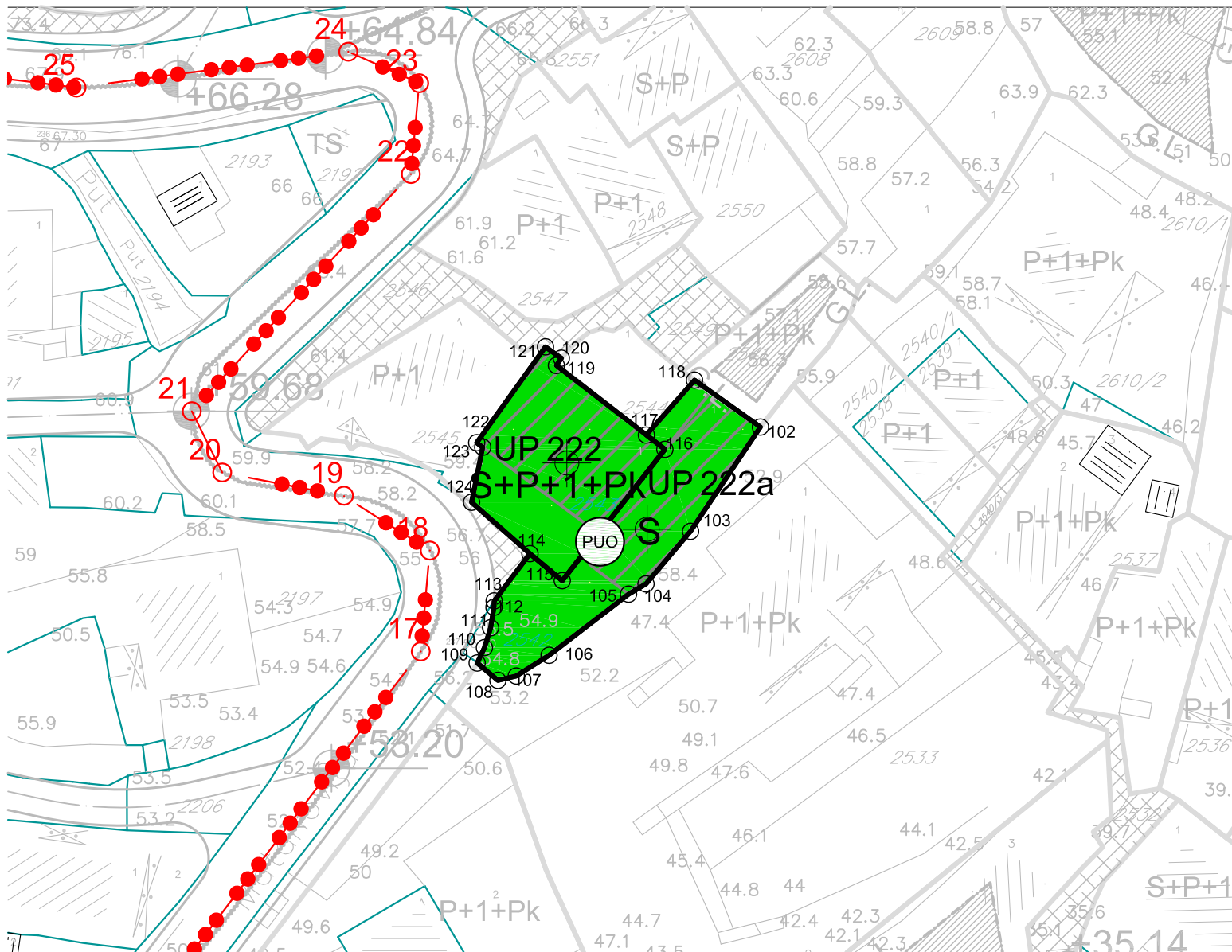











Izmjene i dopune za određene urbanističke i katastarske parcele u zahvatu liD DUP-a "Ulcinj-Grad" za lokalitet "Meterize 1" u Ulcinju

Planirano stanje
PEJZAZNA ARHITEKTURA
UP 222, 222a

R=1:500 **10.4**



-  granica Plana
-  granica urbanističke parcele
- UP 143** oznaka urbanističke parcele
-  postojeći objekat
-  planirani objekat
- P+1+Pk** planirana spratnost objekta

- 01  02  građ. linija G.L. 1
- 01  02  građ. linija G.L. 2
- 01  02  Reg. linija R.L.
-  površine
ograničene
namjene

Koordinate urbanističkih parcela

101 6600224.11 4643158.81	114 6600038.98 4643223.97
102 6600058.12 4643234.49	115 6600041.64 4643221.75
103 6600052.32 4643225.83	116 6600050.19 4643232.64
104 6600048.62 4643221.46	117 6600048.65 4643233.84
105 6600047.17 4643220.61	118 6600052.65 4643238.39
106 6600040.57 4643215.53	119 6600041.18 4643239.61
107 6600037.82 4643213.83	120 6600041.60 4643240.21
108 6600036.32 4643213.45	121 6600040.27 4643241.15
109 6600034.60 4643214.89	122 6600034.56 4643233.19
110 6600035.21 4643216.17	123 6600035.07 4643232.82
111 6600035.72 4643217.82	124 6600034.14 4643228.24
112 6600035.98 4643219.39	
113 6600036.01 4643220.05	

Obradivač:
INKOPLAN d.o.o.- Podgorica
Maj 2015. godine

Investitor
OPŠTINA ULCINJ