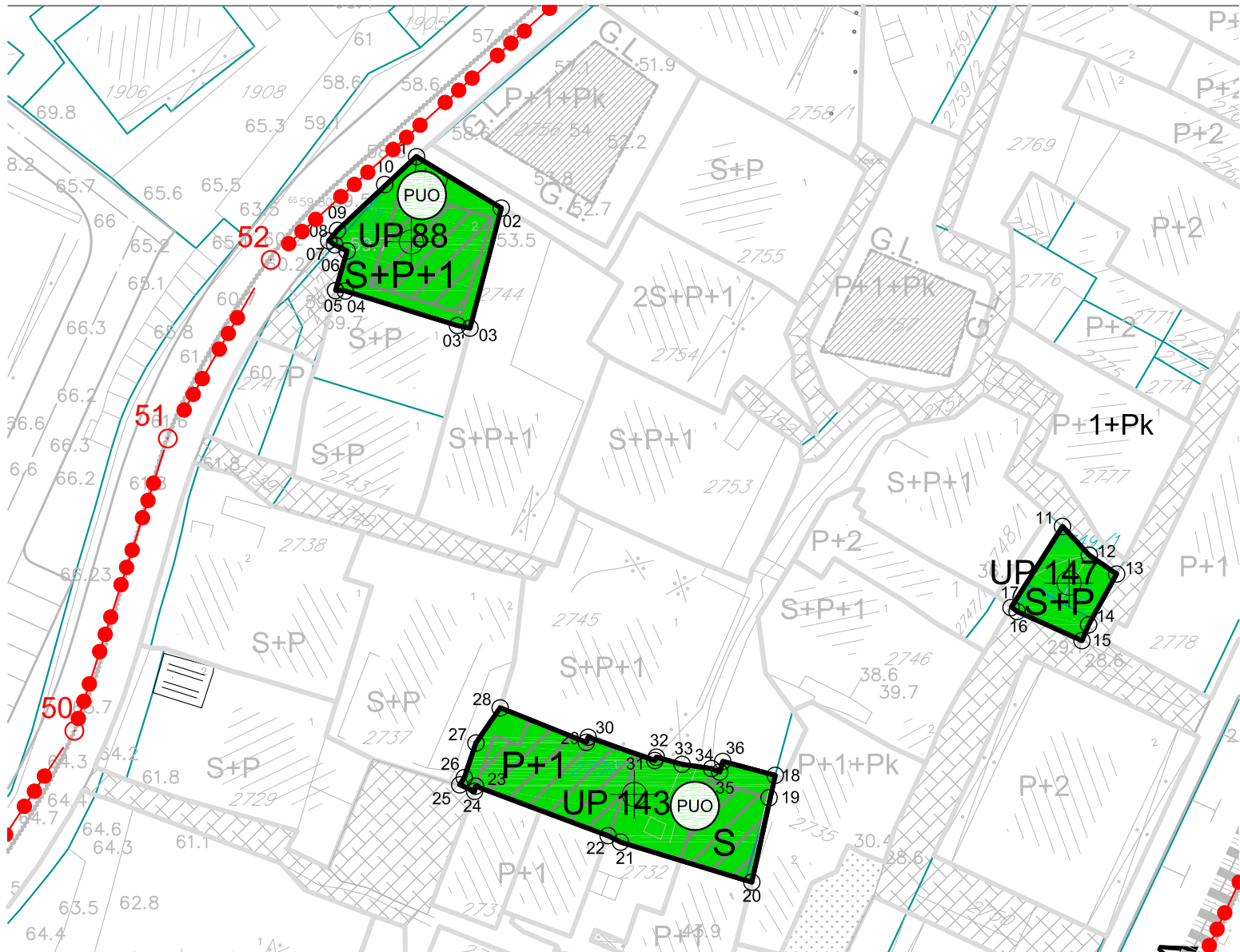




# Izmjene i dopune za određene urbanističke i katastarske parcele u zahvatu liD DUP-a "Ulcinj-Grad" za lokalitet "Meterize 1" u Ulcinju

Planirano stanje  
PEJZAZNA ARHITEKTURA  
UP 88, 143, 147

R=1:500 **10.1**



-  granica Plana
-  granica urbanističke parcele
-  oznaka urbanističke parcele
-  postojeći objekat
-  planirani objekat
-  planirana spratnost objekta

-  01 — 02 građ. linija G.L. 1
-  01 — 02 građ. linija G.L. 2
-  01 — 02 Reg. linija R.L.
-  površine  
ograničene  
namjene

### Koordinate urbanističkih parcela

|                          |                          |
|--------------------------|--------------------------|
| 01 6600392.76 4643482.12 | 18 6600422.45 4643430.93 |
| 02 6600399.80 4643477.85 | 19 6600421.92 4643429.09 |
| 03 6600397.21 4643467.92 | 20 6600420.52 4643422.09 |
| 3' 6600396.14 4643468.16 | 21 6600409.66 4643425.40 |
| 04 6600386.90 4643470.99 | 22 6600408.63 4643425.93 |
| 05 6600386.10 4643471.06 | 23 6600397.67 4643430.03 |
| 06 6600387.05 4643474.31 | 24 6600397.59 4643429.60 |
| 07 6600386.02 4643474.81 | 25 6600396.36 4643430.14 |
| 08 6600385.52 4643475.15 | 26 6600396.73 4643430.72 |
| 09 6600386.22 4643476.02 | 27 6600397.70 4643433.60 |
| 10 6600390.13 4643479.83 | 28 6600399.71 4643436.51 |
| 11 6600446.21 4643451.52 | 29 6600406.83 4643433.66 |
| 12 6600448.43 4643449.14 | 30 6600406.98 4643434.08 |
| 13 6600450.69 4643447.58 | 31 6600412.50 4643432.15 |
| 14 6600448.37 4643443.38 | 32 6600412.62 4643432.43 |
| 15 6600447.82 4643442.07 | 33 6600414.75 4643431.84 |
| 16 6600442.46 4643444.48 | 34 6600417.18 4643431.49 |
| 17 6600441.99 4643444.86 | 35 6600417.86 4643431.19 |
|                          | 36 6600418.11 4643432.08 |

Obradivač:  
**INKOPLAN** d.o.o.- Podgorica  
Maj 2015. godine

Investitor  
**OPŠTINA ULCINJ**