

Izmjene i dopune za određene urbanističke i katastarske  
parcele DUP-a "Ulcinj-Grad" za lokalitet "Meraja 2"

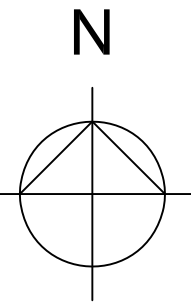
koordinate urb. parcela

01	6600755.86	4643651.12	56	6600765.20	4643624.88
02	6600758.18	4643653.68	57	6600768.37	4643628.23
03	6600761.85	4643657.80	58	6600768.94	4643628.99
04	6600762.83	4643659.16	58'	6600775.55	4643620.84
05	6600763.70	4643660.38	59	6600780.73	4643624.82
06	6600759.85	4643663.55	60	6600781.66	4643625.53
07	6600762.57	4643666.74	61	6600785.13	4643626.53
08	6600762.13	4643667.11	62	6600786.70	4643624.97
09	6600753.15	4643676.27	63	6600787.65	4643627.19
10	6600749.46	4643673.01	64	6600786.96	4643627.49
11	6600747.51	4643674.59	65	6600786.10	4643627.83
12	6600746.17	4643673.57	66	6600784.49	4643628.64
13	6600745.49	4643670.47	67	6600783.09	4643629.87
14	6600745.01	4643669.42	68	6600781.65	4643631.03
15	6600742.02	4643668.15	69	6600778.39	4643634.63
16	6600741.10	4643667.81	70	6600774.79	4643638.01
17	6600740.49	4643665.46	71	6600773.35	4643639.67
18	6600741.82	4643665.79	72	6600771.01	4643637.07
19	6600743.24	4643665.78	73	6600770.57	4643637.37
20	6600747.09	4643665.66	74	6600767.03	4643633.42
21	6600748.67	4643663.78	75	6600776.36	4643639.41
22	6600750.46	4643662.05	76	6600778.44	4643641.75
23	6600747.07	4643658.53	77	6600783.68	4643646.66
24	6600750.46	4643655.67	78	6600786.77	4643642.22
25	6600755.17	4643652.05	79	6600786.64	4643641.07
26	6600755.17	4643652.05	80	6600786.94	4643637.07
27	6600755.17	4643652.05	81	6600787.28	4643630.17
28	6600754.17	4643647.94	82	6600787.36	4643628.86
29	6600760.70	4643641.48	83	6600787.71	4643624.23
30	6600759.73	4643638.31	84	6600788.71	4643623.49
31	6600763.23	4643634.66	85	6600790.05	4643626.91
32	6600766.00	4643632.27	86	6600789.51	4643632.16
33	6600765.40	4643631.57	87	6600789.71	4643634.17
34	6600761.87	4643628.52	88	6600789.45	4643639.12
35	6600760.82	4643628.06	89	6600793.03	4643635.58
36	6600758.39	4643629.00	90	6600796.88	4643631.86
37	6600751.56	4643632.52	91	6600795.89	4643627.77
38	6600750.17	4643632.84	92	6600796.32	4643625.15
39	6600745.68	4643630.67	93	6600791.99	4643621.00
40	6600733.91	4643642.55	94	6600785.28	4643616.78
41	6600732.29	4643644.15	95	6600779.21	4643606.81
42	6600731.81	4643644.46	96	6600770.82	4643601.27
43	6600732.52	4643645.35	97	6600765.33	4643603.00
44	6600734.66	4643648.01	98	6600765.75	4643603.70
45	6600736.05	4643649.31	99	6600766.50	4643612.09
46	6600736.52	4643650.04	100	6600767.50	4643612.21
47	6600737.09	4643652.37	101	6600772.10	4643615.23
48	6600737.63	4643655.16	102	6600782.56	4643623.38
49	6600738.17	4643657.14	103	6600784.61	4643624.83
50	6600748.84	4643624.19	104	6600786.76	4643623.15
51	6600749.35	4643622.39			
52	6600754.30	4643620.93			
53	6600760.56	4643620.12			
54	6600761.12	4643620.56			
55	6600762.67	4643622.13			

Plan

PARCELACIJA










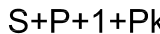

UP 174, 175, 180, 181, 260, 261



3a

R=1:500

LEGENDA

-  granica UP
-  UP 181
-  GL1
-  RL
-  tacka koordinate UP
-  tacka koordinate GL
-  tacka koordinate RL
-  postojeci objekat
-  konzolni ispust (erkeri ili balkoni)
-  spratnost objekta
-  tačke pristupa urbanističkoj parceli

koordinate gradj. linije

1	6600745.56	4643656.32	6600774.91	4643633.70	
2	6600753.35	4643649.37	16	6600772.43	4643636.89
3	6600751.73	4643647.55	17	6600786.35	4643634.32
4	6600757.27	4643642.44	18	6600782.65	4643637.51
5	6600748.75	4643633.31	19	6600785.82	4643641.41
6	6600742.26	4643639.37	20	6600782.98	4643644.74
7	6600752.74	4643627.31	2	6600776.27	4643637.98
8	6600760.73	4643626.75	12	6600789.45	4643639.12
9	6600747.47	4643621.80	23	6600793.03	4643635.58
10	6600752.48	4643622.35	24	6600796.88	4643631.86
11	6600768.94	4643626.09	25	6600798.89	4643627.77
12	6600767.16	4643631.34	30	6600762.57	4643666.74
13	6600772.87	4643636.2	11	6600762.13	4643667.11
			31	6600773.15	4643676.27

koordinate reg. linije

01	6600745.56	4643656.32	05	6600762.57	4643666.74
02	6600793.03	4643635.58	06	6600762.13	4643667.11
03	6600796.88	4643631.86	07	6600753.35	4643676.27
04	6600798.89	4643627.77			

Obradivač:  
**INKOPLAN** d.o.o.- Podgorica  
novembar 2015. godine

Investitor  
OPŠTINA ULCINJ