

Izmjene i dopune za određene urbanističke i katastarske  
parcele DUP-a "Ulcinj-Grad" za lokalitet "Meraja 2"

koordinate urb. parcela

01	6600755.86	4643651.12	56	6600765.20	4643624.88
02	6600758.16	4643653.68	57	6600768.37	4643628.23
03	6600761.85	4643657.80	58	6600768.94	4643628.99
04	6600762.83	4643659.16	58'	6600775.55	4643620.84
05	6600763.70	4643660.38	59	6600780.73	4643624.82
06	6600759.85	4643663.55	60	6600781.66	4643625.53
07	6600762.57	4643666.74	61	6600785.13	4643626.53
08	6600762.13	4643667.11	62	6600786.70	4643624.97
09	6600753.15	4643676.27	63	6600787.65	4643627.19
10	6600749.46	4643673.01	64	6600786.96	4643627.49
11	6600747.51	4643674.59	65	6600786.10	4643627.83
12	6600746.17	4643673.57	66	6600784.49	4643628.64
13	6600745.49	4643670.47	67	6600783.09	4643629.87
14	6600745.01	4643669.42	68	6600781.65	4643631.03
15	6600742.02	4643668.15	69	6600778.39	4643634.63
16	6600741.10	4643667.81	70	6600774.79	4643638.01
17	6600740.49	4643665.48	71	6600773.35	4643639.67
18	6600741.82	4643665.79	72	6600771.01	4643637.07
19	6600743.24	4643665.78	73	6600770.57	4643637.37
20	6600747.09	4643665.66	74	6600767.03	4643633.42
21	6600748.67	4643669.78	75	6600776.36	4643639.41
22	6600747.07	4643658.53	76	6600778.44	4643641.75
23	6600750.46	4643662.05	77	6600783.68	4643646.66
24	6600747.07	4643655.67	78	6600786.77	4643642.22
25	6600754.75	4643652.12	79	6600786.64	4643641.07
26	6600755.17	4643650.10	80	6600786.94	4643637.07
27	6600755.17	4643650.10	81	6600788.81	4643632.10
28	6600754.17	4643647.94	82	6600787.36	4643634.48
29	6600760.70	4643641.48	83	6600787.71	4643624.23
30	6600759.76	4643638.31	84	6600788.71	4643623.49
31	6600763.23	4643634.66	85	6600790.65	4643626.91
32	6600766.00	4643632.27	86	6600789.81	4643632.10
33	6600765.40	4643631.57	87	6600789.71	4643634.17
34	6600761.87	4643628.52	88	6600789.45	4643639.12
35	6600760.82	4643628.06	89	6600793.03	4643635.58
36	6600758.39	4643629.00	90	6600796.88	4643631.86
37	6600751.56	4643632.52	91	6600798.89	4643627.77
38	6600750.17	4643632.84	92	6600796.32	4643625.15
39	6600745.68	4643630.67	93	6600791.99	4643621.00
40	6600733.91	4643642.55	94	6600788.28	4643616.78
41	6600732.29	4643644.15	95	6600779.21	4643606.81
42	6600731.81	4643644.46	96	6600770.82	4643601.27
43	6600732.52	4643645.35	97	6600768.33	4643603.00
44	6600734.66	4643646.01	98	6600765.75	4643603.70
45	6600736.05	4643649.31	99	6600766.50	4643612.09
46	6600736.52	4643650.04	100	6600767.50	4643612.21
47	6600737.09	4643652.37	101	6600772.10	4643615.23
48	6600737.63	4643655.16	102	6600782.56	4643623.38
49	6600738.17	4643657.14	103	6600784.61	4643624.33
50	6600748.84	4643624.19	104	6600786.76	4643623.15
51	6600749.35	4643622.39			
52	6600754.30	4643620.93			
53	6600760.56	4643620.12			
54	6600761.12	4643620.56			
55	6600762.64	4643622.13			

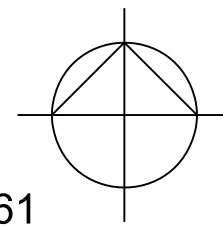
koordinate granič. linija

2	6600745.56	4643656.32	15	6600767.01	4643633.78
3	6600753.35	4643659.37	16	6600783.43	4643630.89
4	6600751.73	4643647.55	17	6600786.95	4643634.32
5	6600757.27	4643652.44	18	6600788.81	4643637.81
6	6600748.75	4643633.31	19	6600785.82	4643641.11
7	6600742.26	4643639.37	20	6600782.96	4643644.74
8	6600752.74	4643627.31	21	6600776.27	4643617.36
9	6600760.73	4643626.75	22	6600789.45	4643619.12
10	6600760.47	4643621.81	23	6600793.03	4643631.58
11	6600752.48	4643622.15	24	6600796.88	4643631.86
12	6600768.94	4643627.99	25	6600798.89	4643627.77
13	6600761.16	4643611.34	26	6600762.57	4643666.74
14	6600772.87	4643622.95	31	6600761.13	4643667.11
			32	6600753.15	4643667.77

koordinate reg. linije

01	6600789.45	4643639.12	05	6600752.87	4643666.74
02	6600793.03	4643635.58	06	6600762.57	4643666.74
03	6600796.88	4643631.86	07	6600753.15	4643667.77
04	6600798.89	4643627.77			

N





Plan

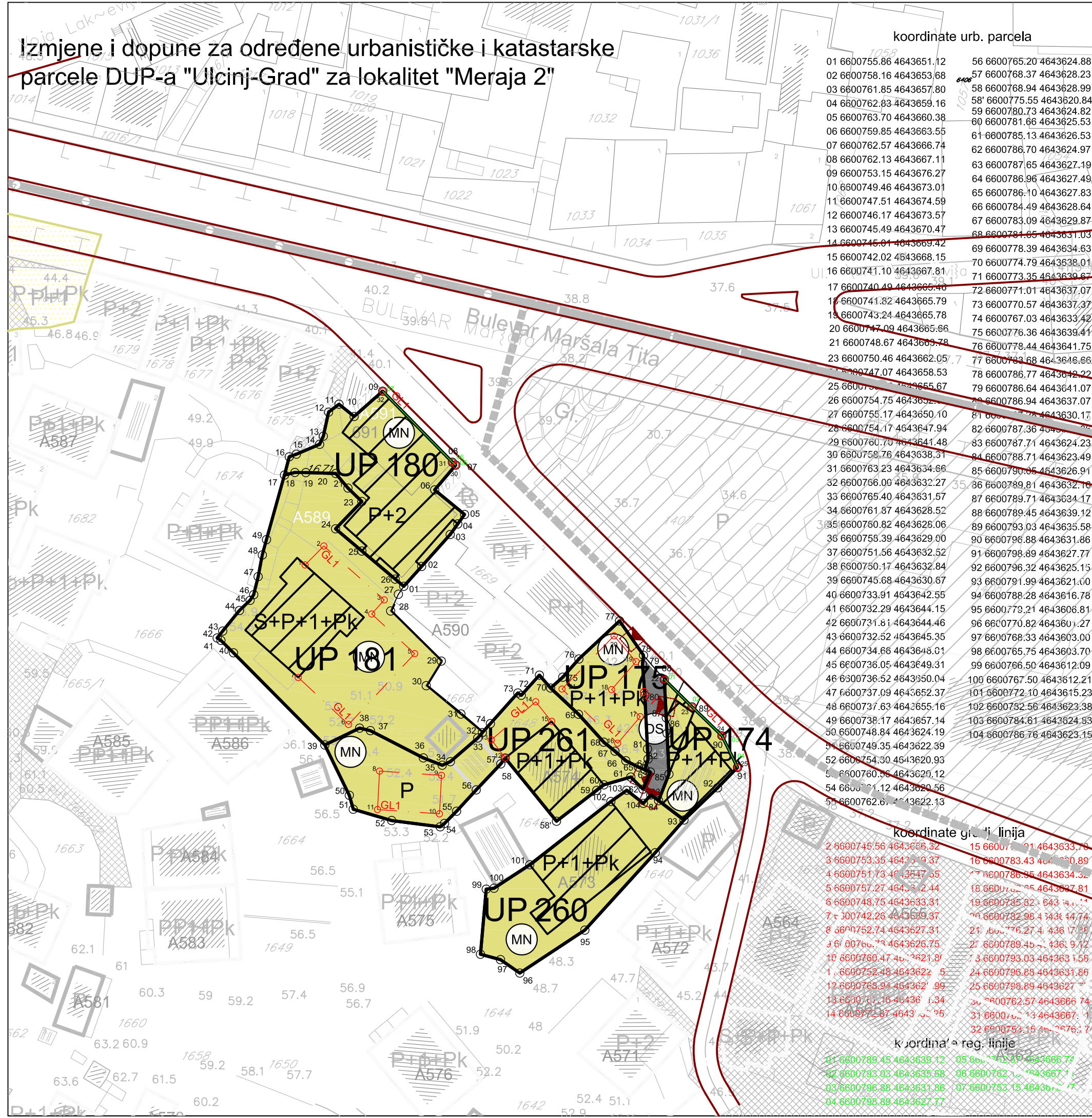
NAMJENA POVRŠINA  
UP 174, 175, 180, 181, 260, 261

2a

R=1:500

LEGENDA:

-  mješovita namjena
-  kolsko pješačka površina
-  granica UP
-  UP 181 oznaka urb. parcele
-  gradjevinska linija
-  regulaciona linija
-  tačka koordinate UP
-  tačka koordinate GL
-  tačka koordinate RL
-  postojeci objekat
-  konzolni ispust (erkeri ili balkoni)
-  spratnost objekta
-  tačke pristupa urbanističkoj parceli



Obradivač:  
**INKOPLAN** d.o.o.- Podgorica  
Novembar 2015. godine

Investitor  
**OPŠTINA ULCINJ**